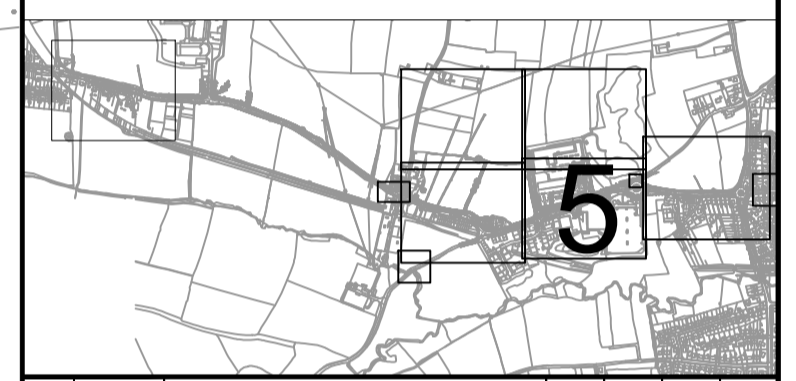


- NOTES:
1. ALL MEASUREMENTS ARE IN METRES UNLESS OTHERWISE SPECIFIED.
 2. AREAS LABELLED 'TBC' ARE TO BE DETAILED DURING THE NEXT DESIGN STAGE.
 3. ALL EARTHWORKS SHOWN ARE 1 IN 3 SLOPES UNLESS OTHERWISE STATED.
 4. PLEASE SEE DRAWING 10042920-ARC-HGN-ZZ-DR-HE-00008 FOR TYPICAL CROSS SECTIONS.
 5. WORKS DENOTED AS OLD MILLS INDUSTRIAL ESTATE DEVELOPMENT ARE TO BE CARRIED OUT BY A THIRD PARTY.
 6. WEST OF ENGLAND COMBINED AUTHORITY WORKS TO BE CONFIRMED.

- KEY:
- SITE BOUNDARY
 - PROPOSED CARRIAGEWAY
 - SEGREGATED CYCLEWAY/FOOTWAY
 - SHARED USE ROUTE
 - PROPOSED FOOTWAY
 - MAINTENANCE HARDSTANDING AREA
 - PROPOSED VERGE
 - PROPOSED EARTHWORKS
 - REDUCTION IN CIRCULATORY CARRIAGEWAY AT TESCO
 - OLD MILLS INDUSTRIAL ESTATE DEVELOPMENT WORKS
 - PROPOSED FENCING
 - PROPOSED HEDGEROW
 - PROPOSED LIGHTING
 - PROPOSED LIGHTING WITH BEACON
 - EXISTING CARRIAGEWAY TO BE RETAINED



Rev	Date	Description	Prod	Chk	Rev	App	
P01	13/01/23	FIRST ISSUE		DM	PE	JP	GC

Bath & North East Somerset Council

Project: Somer Valley Enterprise Zone

Site: Old Mills Lane, Midsomer Norton

Client: Bath & North East Somerset Council, Lewis House, Manvers Street, BA1 1JG, www.bathnes.gov.uk

ARCADIS

Registered office: 80 Fenchurch Street, London EC3M 4BY

Coordinating office: 2 Glass Wharf, Temple Quay, Bristol BS2 0FR, Tel: 44 (0)117 372 1200

www.arcadis.com © Copyright reserved

GENERAL ARRANGEMENT SHEET 5 OF 6

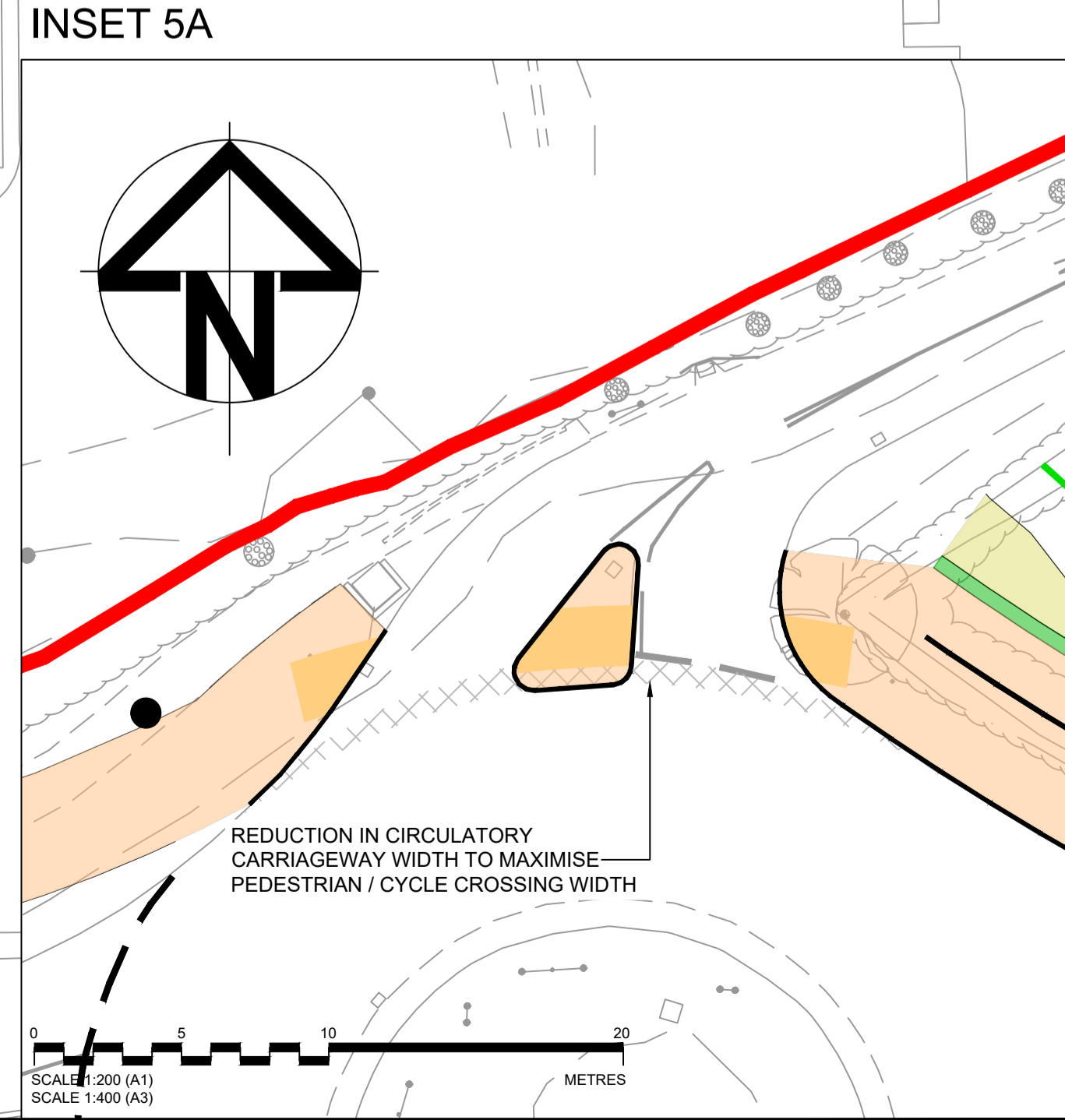
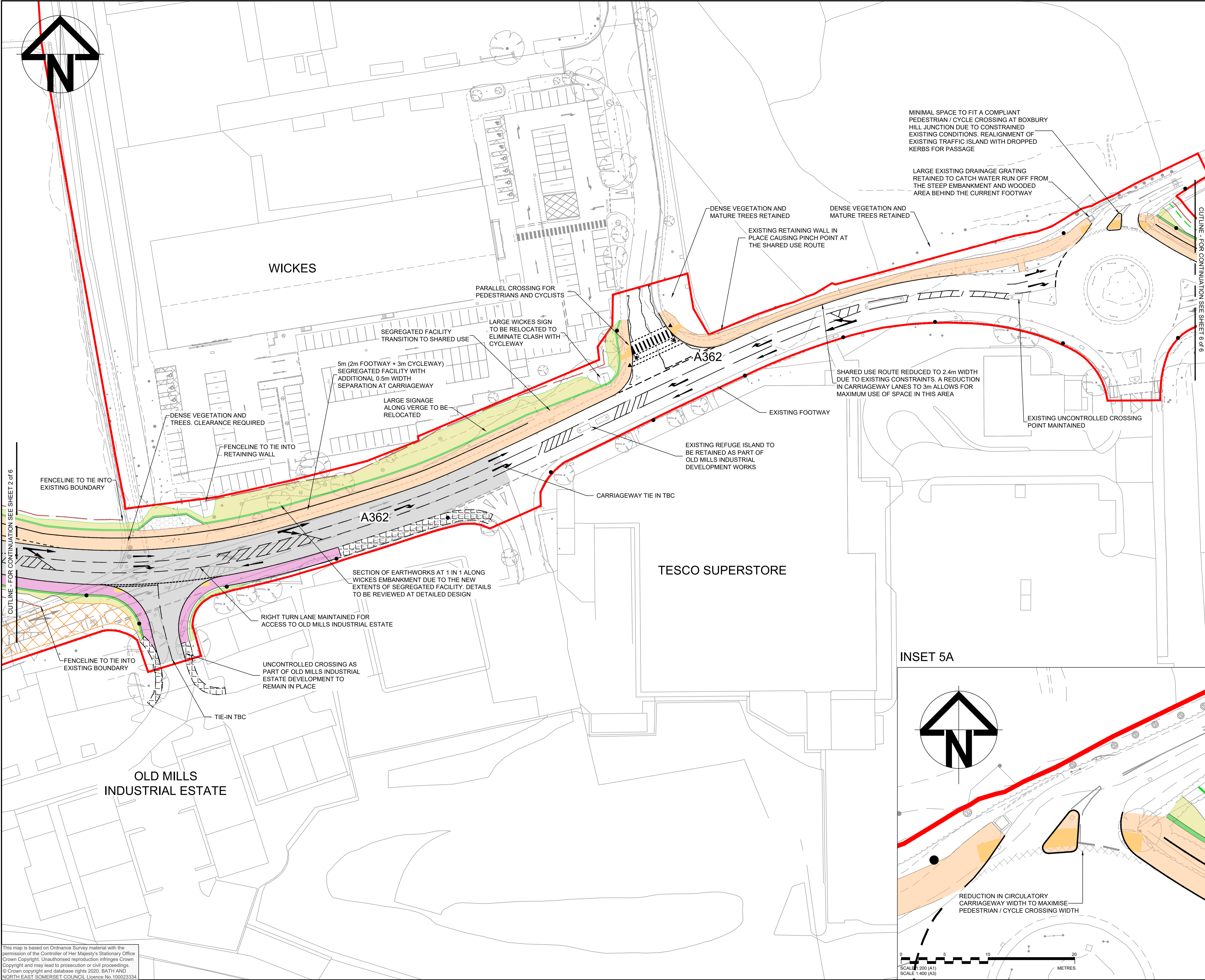
Designed	Signed	Date
P. Ellis	Digitally Signed	09/12/22
D. Montleon	Digitally Signed	12/01/23
P. Ellis	Digitally Signed	12/01/23
J. Phillips	Digitally Signed	12/01/23
G. Care	Digitally Signed	13/01/23

Original Size: A1	Grid: OS	Datum: AOD
Suitability Code: S5	Scale: AS SHOWN	Project Number: 10042920

Suitable for Review and Acceptance

Drawing Number: 10042920 - ARC - HGN - ZZ - DR - HE - 00006

Revision: P01



This map is based on Ordnance Survey material with the permission of the Controller of Her Majesty's Stationary Office. Crown Copyright. Unauthorised reproduction infringes Crown Copyright and may lead to prosecution or civil proceedings. © Crown copyright and database rights 2020. BATH AND NORTH EAST SOMERSET COUNCIL. Licence No. 100023334.

SCALE 1:500 (A1)
SCALE 1:1000 (A3)

Print Date: 2023-01-13 11:52:33

C:\bms\arcadis-uk-09\dms47348\10042920-ARC-HGN-ZZ-DR-HE-00006.dwg